













MSUNDUZI LOCAL MUNICIPALITY
HERITAGE RESOURCES MANAGEMENT OVERLAY


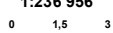

Legend

-  Municipal Boundary
-  Wards Boundaries
-  Historical and Cultural Sites

Category

-  Zone of Archaeological Significance
-  Zone of Architectural Significance
-  Zone of Architectural and Cultural Significance
-  Zone of Architectural and Historical Significance
-  Zone of Cultural Significance
-  Zone of Historical Significance
-  Zone of Historical and Architectural Significance
-  Zone of Historical and Cultural Significance
-  Zone of Historical, Cultural and Architectural Significance

SOURCE:
 Msunduzi Municipality
 Umngeni Shared Services

 1:236 956  Kilometers	 TOWN PLANNING DIVISION 4 PENCARROW CRESCENT LA LUCIA RIDGE OFFICE ESTATE UMHLANGA ROCKS 4520 Phone: +27 31 581 1500 Fax: +27 31 566 2371 e-mail: info@sivest.co.za	
		Map Reference HRMO/04/17

Map Reference	Prepared By	Date
HRMO/04/17	ZM	2021/07/22

"COPYRIGHT IS VESTED IN SIVEST IN TERMS OF THE COPYRIGHT ACT (ACT 98 OF 1978) AND NO USE OR REPRODUCTION OR DUPLICATION THEREOF MAY OCCUR WITHOUT THE WRITTEN CONSENT OF THE AUTHOR"

THIS MAP HAS BEEN PREPARED UNDER THE CONTROLS ESTABLISHED BY THE SIVEST QUALITY MANAGEMENT SYSTEM AND MEETS THE REQUIREMENTS OF THE SETA QUALITY GRADING SYSTEM THAT IS ISO COMPLIANT

